AERODROME CHART – ICAO	52 42 07.12 N 008 55 29.34 W	ELEV 46 FT	TWR 118.7 GND 121.8 ATIS 130.95	CONSULT NOTAM FOR LATEST INFORMATION	**SHANNON AIRPORT/ IRELAND**

RWY	DIRECTION	THR		BEARING STRENGTH
06	058°	52 41 35.42 N	008 56 36.67 W	PCN 75/R/C/W/U
24	238°	52 42 36.03 N	008 54 27.87 W	
13	131°	52 42 07.21 N	008 55 32.97 W	PCN 17/R/D/W/U
31	311°	52 41 35.23 N	008 54 18.01 W	

LEGEND	
RVR	◁
STOPBAR	● ● ●
DISUSED PAVEMENT	X X X
RUNWAY HOLDING POSITION MARKINGS	
INTERMEDIATE HOLDING POSITION	– – – –

BEARINGS ARE MAGNETIC.

LINEAR DIMENSIONS IN METRES.

ELEVATIONS IN FEET AMSL.

HEIGHTS IN FEET ABOVE AERODROME ELEVATION SHOWN IN BRACKETS.

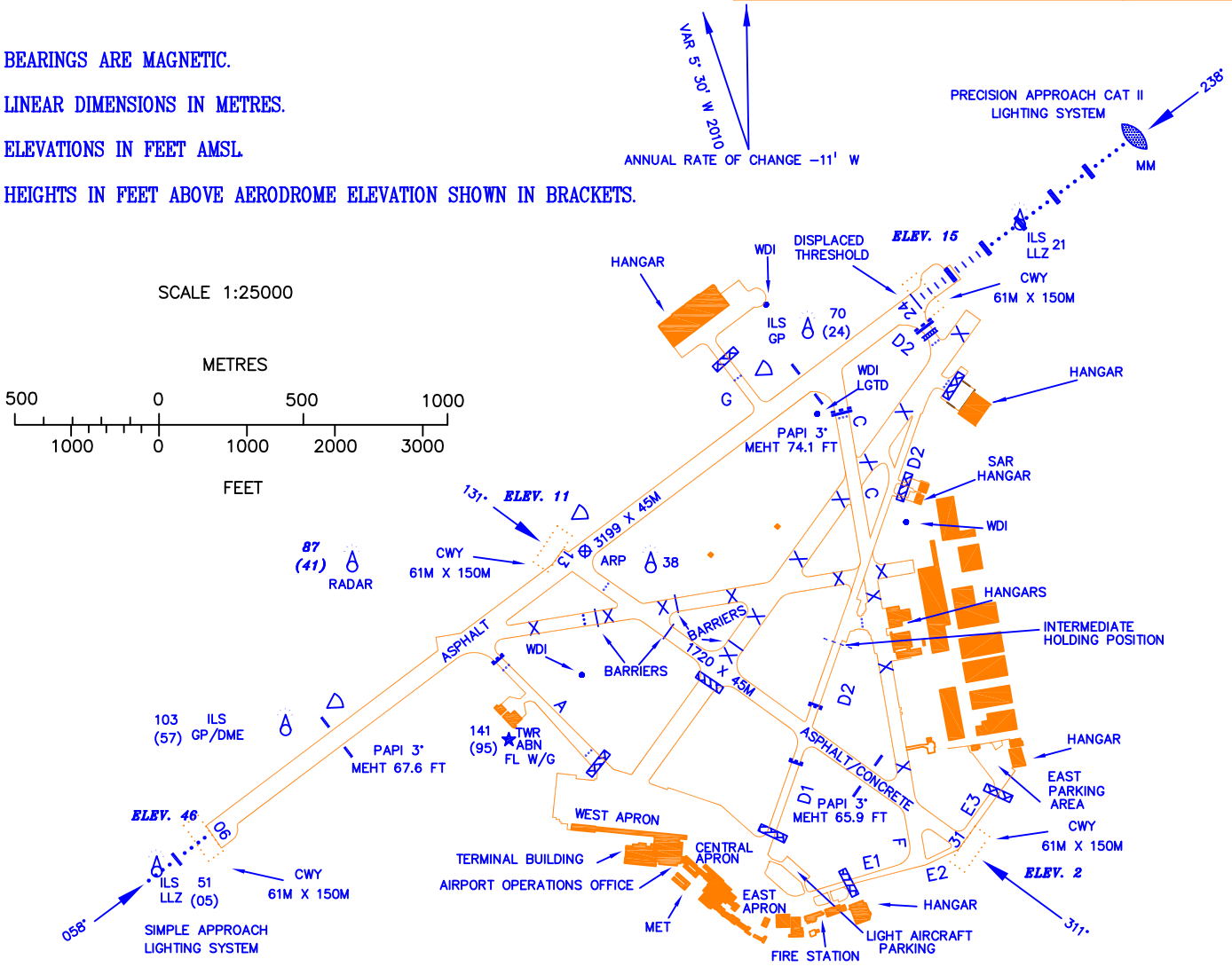

NOTE 1: ALL TAXIWAYS 23M WIDE EXCEPT E2: 14M WIDE.

NOTE 2: RWY 13/31 PARTLY COVERED WITH BITUMEN OVERLAYS..

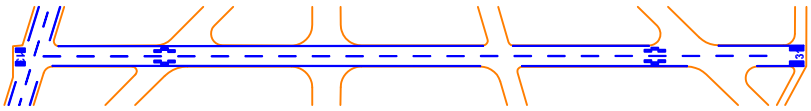

MARKING AIDS RUNWAY 13/31 – NOT TO SCALE

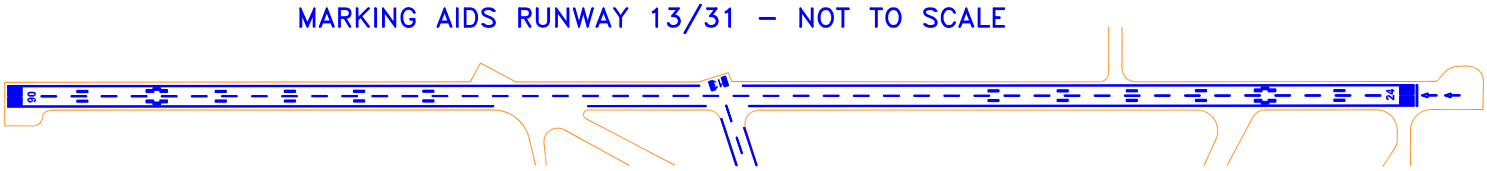

MARKING AIDS RUNWAY 06/24 – NOT TO SCALE

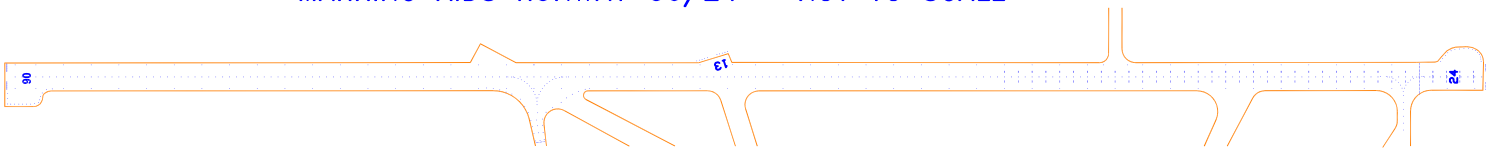

LIGHTING AIDS RUNWAY 06/24 – NOT TO SCALE

CHANGES : INTERMEDIATE HOLDING POSITION ADDED ON TAXIWAY D2, RWY BEARINGS AMENDED IN TABLE