

AERODROME CHART – ICAO 52 42 07.12 N 008 55 29.34 W ELEV 46 FT TWR 118.7 GND 121.8 ATIS 130.95

CONSULT NOTAM FOR LATEST INFORMATION

SHANNON AIRPORT/ IRELAND

RWY	DIRECTION	THR		BEARING STRENGTH
06	059°	52 41 35.42 N	008 56 36.67 W	PCN 75/R/C/W/U
24	239°	52 42 36.03 N	008 54 27.87 W	
13	132°	52 42 07.21 N	008 55 32.97 W	PCN 17/R/D/W/U
31	312°	52 41 35.23 N	008 54 18.01 W	

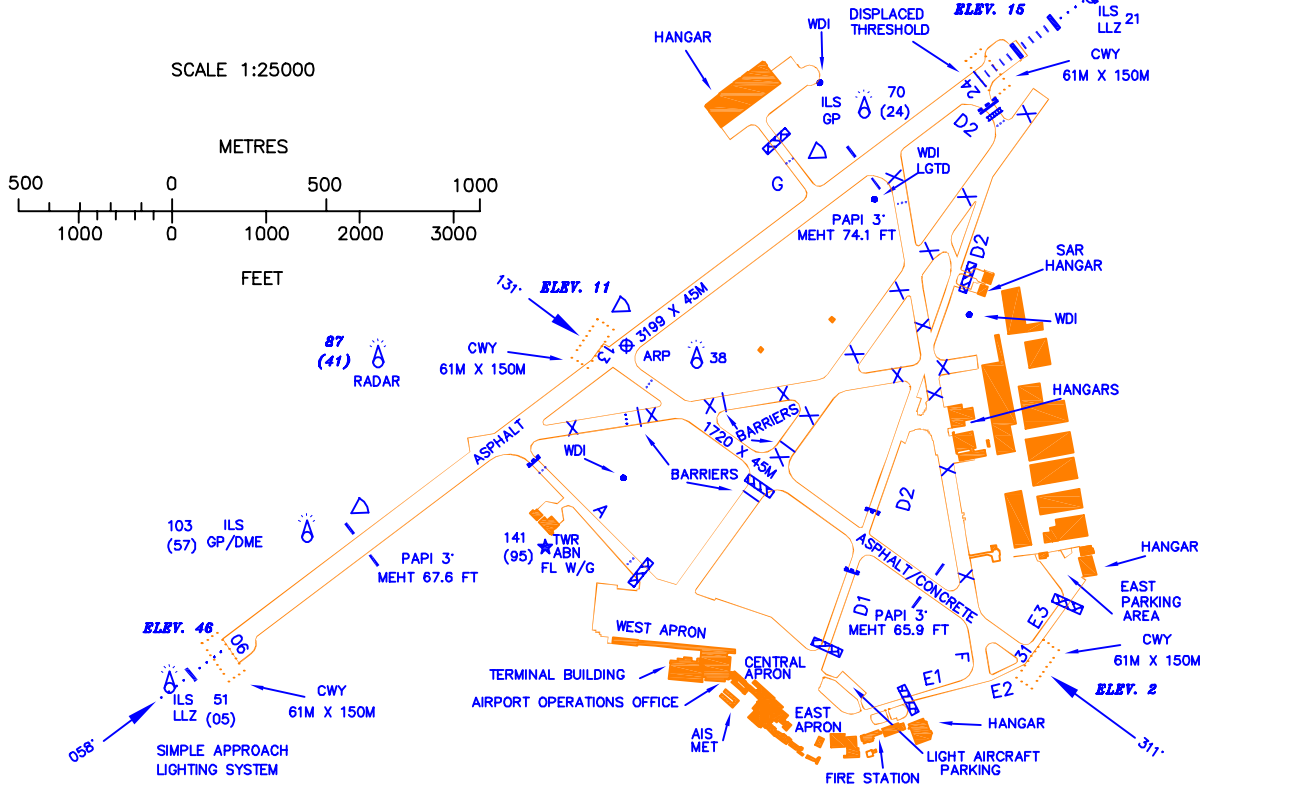
LEGEND	
RVR	
STOPBAR	
DISUSED PAYMENT	
RUNWAY HOLDING POSITION MARKINGS	

BEARINGS ARE MAGNETIC.

LINEAR DIMENSIONS IN METRES.

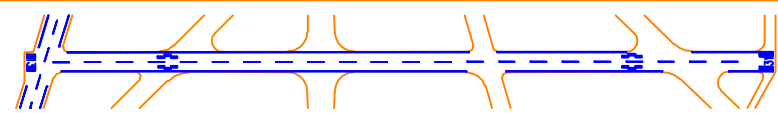
ELEVATIONS IN FEET AMSL.

HEIGHTS IN FEET ABOVE AERODROME ELEVATION SHOWN IN BRACKETS.

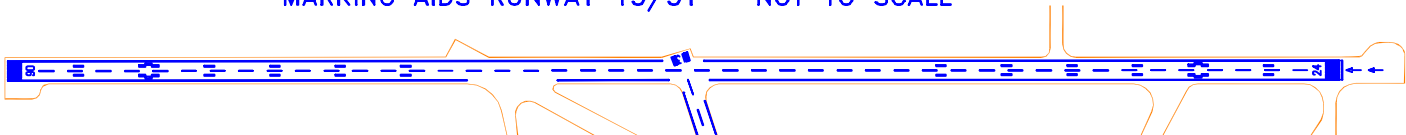


NOTE 1: ALL TAXIWAYS 23M WIDE EXCEPT E2: 14M WIDE.

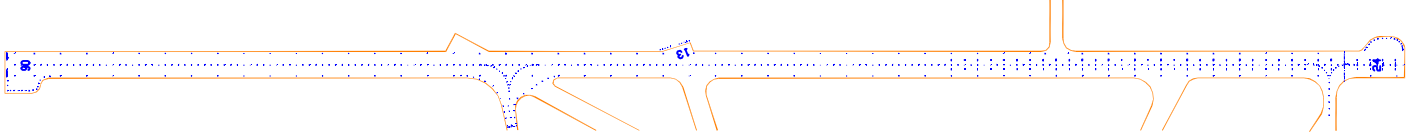
NOTE 2: RWY 13/31 PARTLY COVERED WITH BITUMEN OVERLAYS..



MARKING AIDS RUNWAY 13/31 – NOT TO SCALE



MARKING AIDS RUNWAY 06/24 – NOT TO SCALE



LIGHTING AIDS RUNWAY 06/24 – NOT TO SCALE

CHANGES : Magnetic Variation and Runway bearings.