

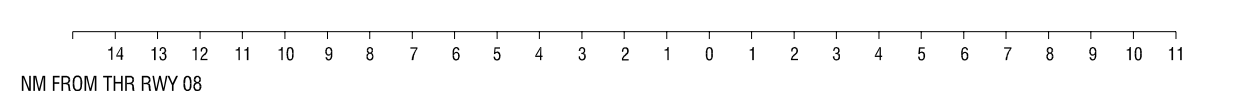
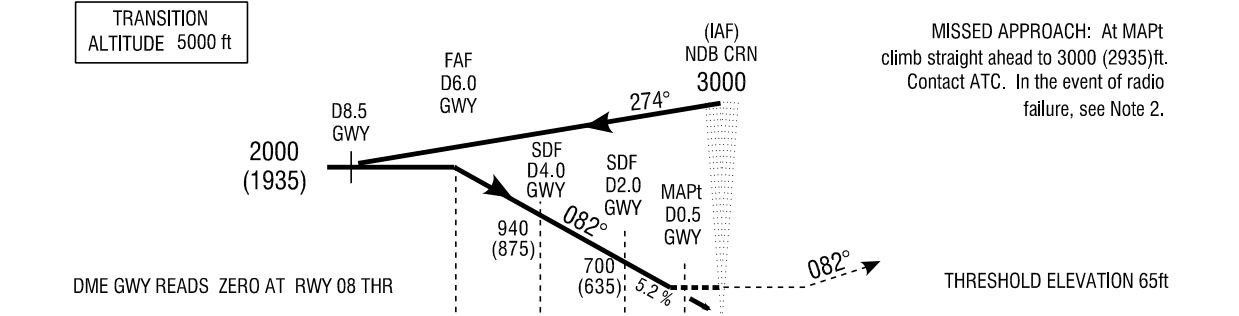
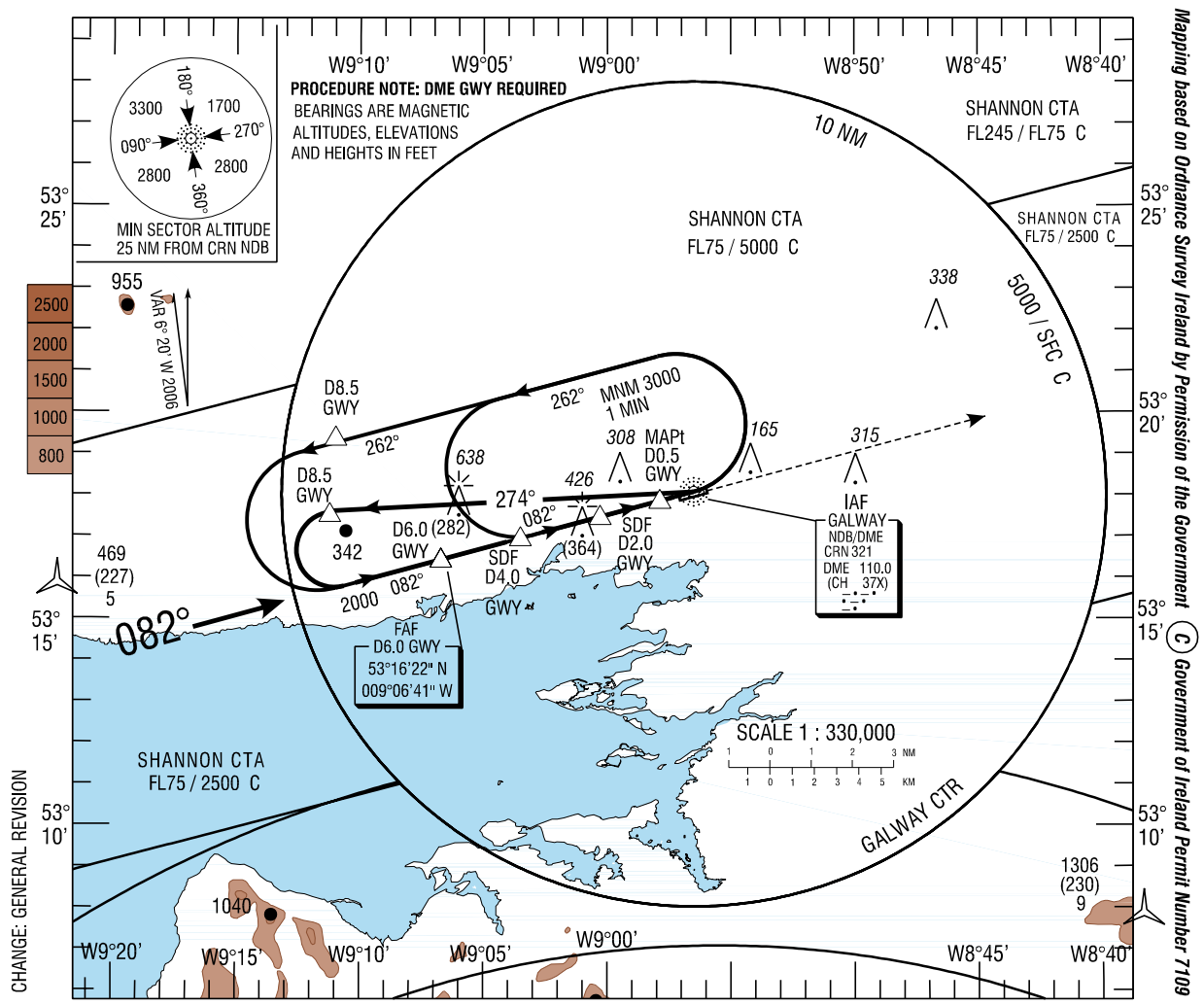
INSTRUMENT APPROACH CHART- ICAO

AERODROME ELEV 81ft
 HEIGHTS RELATED TO THR
 RWY 08 - ELEV 65 ft

Tower 122.5
 RADAR 121.4
 Control 124.7

CONSULT NOTAM FOR LATEST INFORMATION

GALWAY / GALWAY NDB RWY 08
 (ACFT CAT A, B, C)



RECOMMENDED PROFILE				OCA (OCH)	VM(C) OCA (OCH AAL)
RATE OF DESCENT		GRADIENT 5.2%, 320FT/NM			
G/S/KT	FT/MIN	DME GWY	ALT/HGT	NDB/DME	TOTAL AREA
140	750	5	1710 (1645)		
120	640	4	1390 (1325)	720 (639)	
100	530	3	1070 (1005)	820 (739)	
80	430	2	750 (685)		
		1	430 (365)		

NOTE 1 : INSTRUMENT APPROACHES ONLY AVAILABLE WHEN AIR TRAFFIC CONTROL ZONE IS ACTIVE UNLESS AUTHORIZED BY THE OPERATING STANDARDS DEPARTMENT OF THE IRISH AVIATION AUTHORITY.
 NOTE 2 : IN THE EVENT OF RADIO FAILURE, ON REACHING 3000(2935)FT TURN RIGHT TO NDB CRN AT 3000FT.