


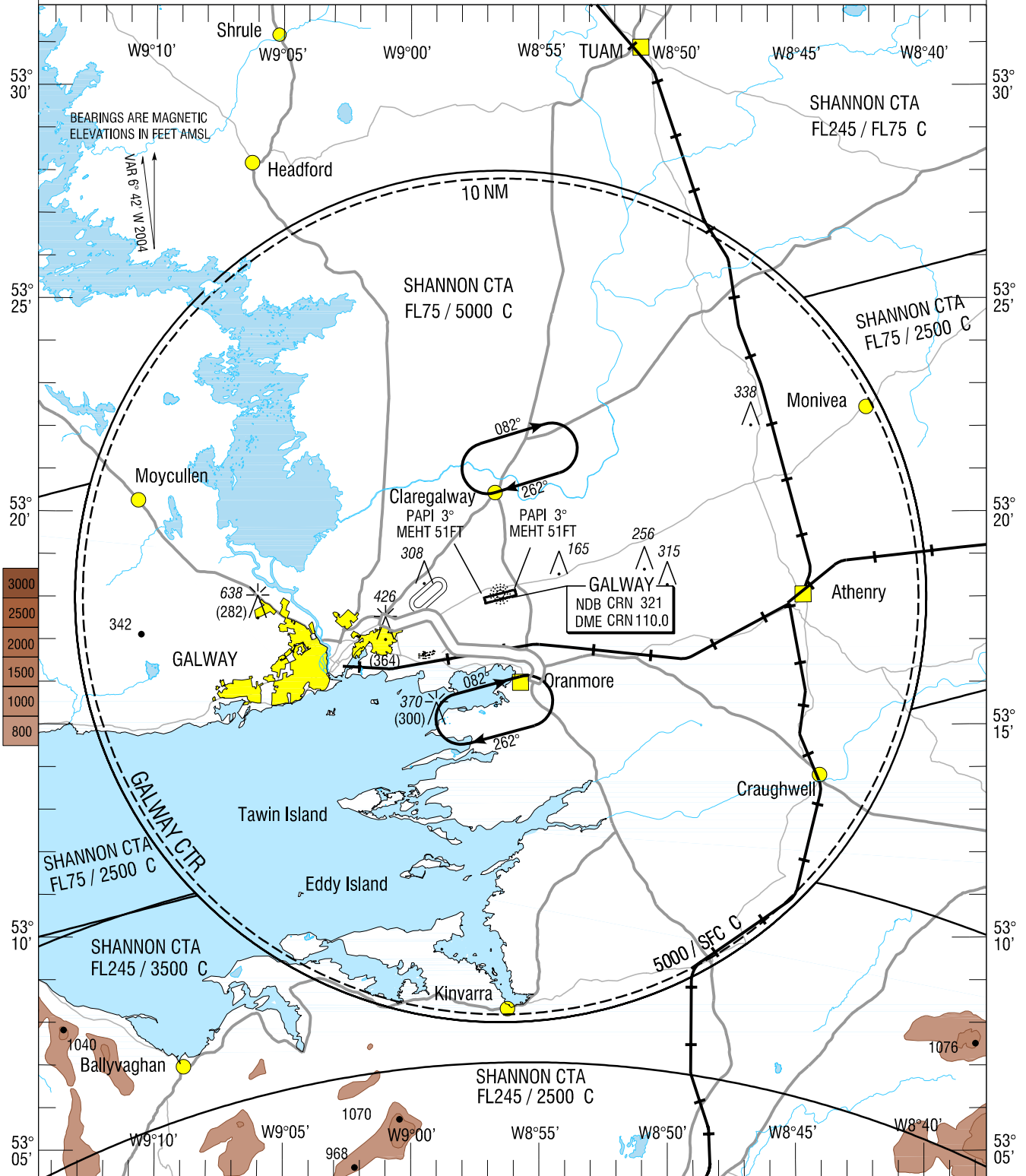
VISUAL
APPROACH
CHART - ICAO

AERODROME ELEV
81 ft

TWR 122.5
GND 121.825
Emerg 121.5

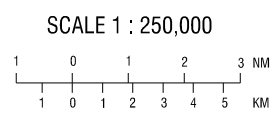
CONSULT NOTAM
FOR LATEST
INFORMATION

GALWAY / GALWAY



Visual Holding Pattern
(Based on TAS 120 kts)

Note 1: In the event of a radio failure :
 - Aircraft from the North, route via TUAM not above 1500ft to the Claregalway Hold
 - Aircraft from the South, route via Kinvarra not above 1500ft to the Oranmore Hold to receive landing instructions from the Control Tower using the ALDIS lamp.



Claregalway 53°20' 26.83"N
008°56' 42.83"W
Oranmore 53°16' 07.58"N
008°55' 44.54"W

Mapping based on Ordnance Survey Ireland by Permission of the Government © Government of Ireland Permit Number 7109

CHANGE : New Chart